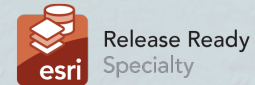



GEOGRAPHIC INFORMATION SYSTEMS



EA provides a full range of GIS services including data collection and generation, data management, analysis, cartography, and mobile- and web-based applications. As an Esri business partner, we specialize in developing and supporting ArcGIS Server- and ArcGIS Online-based applications for field data collection, data visualization, and decision support as well as public viewing and presentation.



Contact Us



Beth Schrayshuen
p: 410-329-5153
e: bschrayshuen@eaest.com

OFFICES NATIONWIDE
www.eaest.com



EA uses GIS and geospatial mapping to help clients understand and make informed decisions to address their complex environmental challenges. We maintain a suite of software tools for performing a wide variety of GIS functions.



Data Analysis - Imagery and Geospatial

- Modeling
- Spatial Analysis



Geospatial Data Management

- Client Data Models
- Data Interoperability
- QA/QC



Map Production



GIS Web Applications



Regulatory Compliance Tracking and Reporting



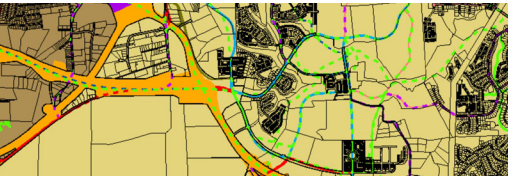
Public Outreach and Information



Field Data Collection



Data Conversion



Since 2013, EA has provided ongoing hosting, maintenance, support, weekly and monthly data updates, and application enhancements for the Maryland-National Capital Park and Planning Commission PGAtlas.com.